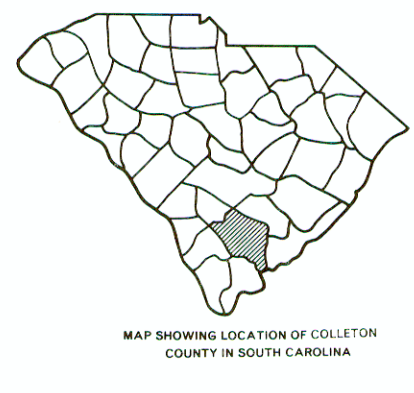
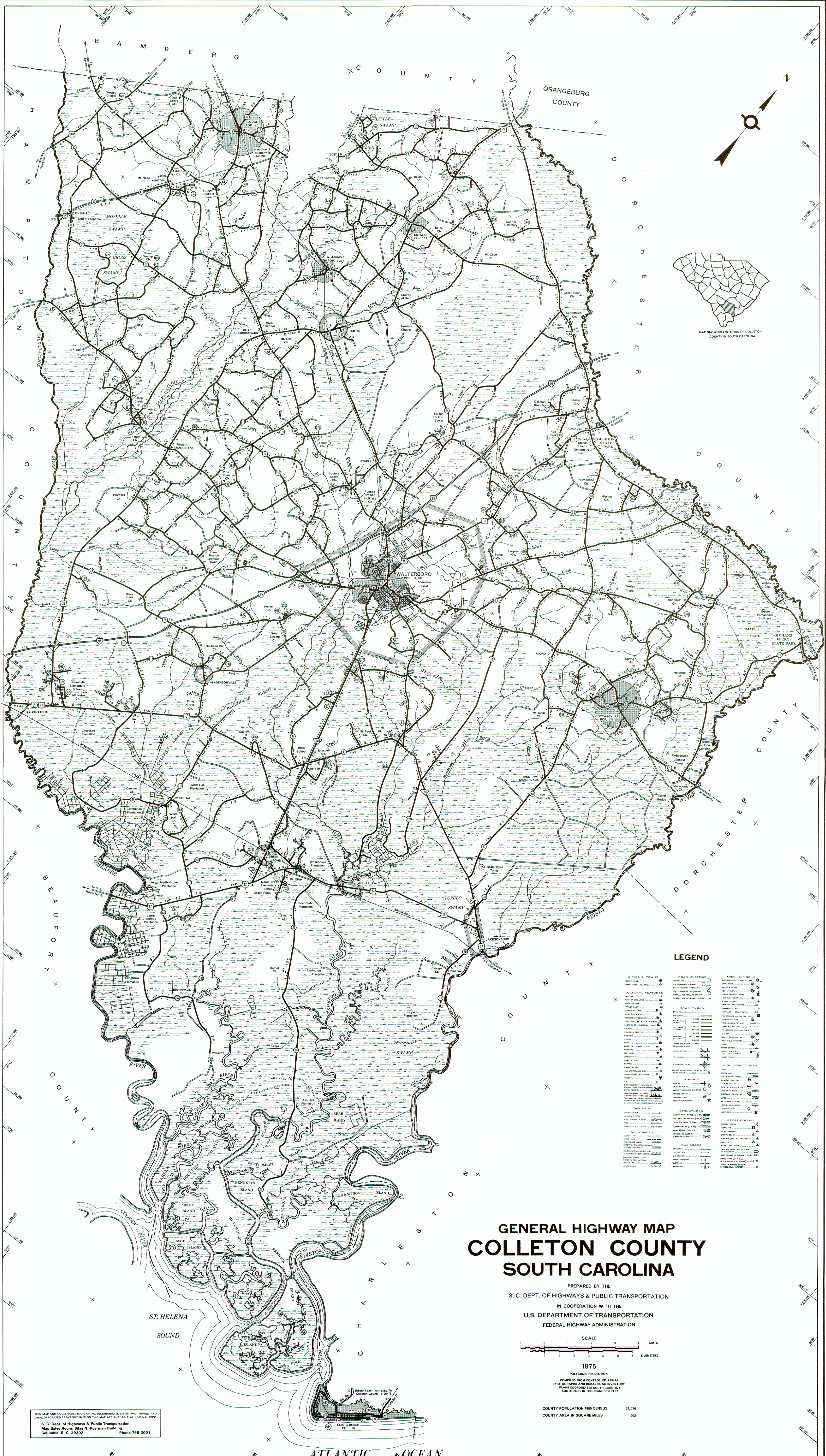


REVISION	COMPLETED	NOVEMBER 1973	REVISION
STATE SYSTEM	COUNTY SYSTEM	JAN. 1, 1974	STATE SYSTEM
MARCH 1, 1974			COUNTY SYSTEM
JULY 1, 1975		MARCH 1, 1979	
APRIL 1, 1977		DECEMBER 1, 1980	
JULY 1, 1979		SEPTEMBER 1, 1982	
MARCH 1, 1981			
DECEMBER 1, 1982			

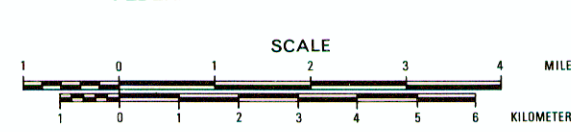


**LEGEND**

<b>CITIES &amp; TOWNS</b>	<b>ROAD SYSTEM</b>	<b>MISC. STRUCTURES</b>
<ul style="list-style-type: none"> <li>City (Pop. 10,000+)</li> <li>Town (Pop. 2,500-10,000)</li> <li>Unincorporated Area</li> </ul>	<ul style="list-style-type: none"> <li>Interstate</li> <li>U.S. Highway</li> <li>State Highway</li> <li>County Road</li> <li>Local Road</li> <li>Trail</li> <li>Proposed Road</li> </ul>	<ul style="list-style-type: none"> <li>Water Tower</li> <li>Windmill</li> <li>Well</li> <li>Structure</li> <li>Other</li> </ul>
<b>CULTURAL FEATURES</b>	<b>ROAD TYPES</b>	<b>RAILROADS</b>
<ul style="list-style-type: none"> <li>Historic Site</li> <li>Monument</li> <li>Other</li> </ul>	<ul style="list-style-type: none"> <li>Expressway</li> <li>Arterial</li> <li>Collector</li> <li>Local</li> <li>Other</li> </ul>	<ul style="list-style-type: none"> <li>Class 1</li> <li>Class 2</li> <li>Class 3</li> <li>Class 4</li> <li>Class 5</li> <li>Class 6</li> <li>Class 7</li> <li>Class 8</li> <li>Class 9</li> <li>Class 10</li> <li>Class 11</li> <li>Class 12</li> <li>Class 13</li> <li>Class 14</li> <li>Class 15</li> <li>Class 16</li> <li>Class 17</li> <li>Class 18</li> <li>Class 19</li> <li>Class 20</li> <li>Class 21</li> <li>Class 22</li> <li>Class 23</li> <li>Class 24</li> <li>Class 25</li> <li>Class 26</li> <li>Class 27</li> <li>Class 28</li> <li>Class 29</li> <li>Class 30</li> <li>Class 31</li> <li>Class 32</li> <li>Class 33</li> <li>Class 34</li> <li>Class 35</li> <li>Class 36</li> <li>Class 37</li> <li>Class 38</li> <li>Class 39</li> <li>Class 40</li> <li>Class 41</li> <li>Class 42</li> <li>Class 43</li> <li>Class 44</li> <li>Class 45</li> <li>Class 46</li> <li>Class 47</li> <li>Class 48</li> <li>Class 49</li> <li>Class 50</li> </ul>
<b>SWAMP</b>	<b>WATER</b>	<b>RECREATIONAL</b>
<ul style="list-style-type: none"> <li>Swamp</li> <li>Marsh</li> <li>Other</li> </ul>	<ul style="list-style-type: none"> <li>Lake</li> <li>Reservoir</li> <li>Stream</li> <li>River</li> <li>Bay</li> <li>Sound</li> <li>Other</li> </ul>	<ul style="list-style-type: none"> <li>State Park</li> <li>Other</li> </ul>

# GENERAL HIGHWAY MAP COLLETON COUNTY SOUTH CAROLINA

PREPARED BY THE  
S. C. DEPT. OF HIGHWAYS & PUBLIC TRANSPORTATION  
IN COOPERATION WITH THE  
U.S. DEPARTMENT OF TRANSPORTATION  
FEDERAL HIGHWAY ADMINISTRATION



1975  
POLYCONIC PROJECTION  
COMPILED FROM CONTROLLED AERIAL  
PHOTOGRAPHS AND RURAL ROAD INVENTORY  
PLANE COORDINATES SOUTH CAROLINA  
SOUTH ZONE IN THOUSANDS OF FEET

COUNTY POPULATION 1980 CENSUS 31,776  
COUNTY AREA IN SQUARE MILES 1052

THIS MAP AND LARGE SCALE MAPS OF ALL INCORPORATED CITIES AND TOWNS AND UNINCORPORATED AREAS OUTLINED ON THIS MAP ARE AVAILABLE AT NOMINAL COST  
S. C. Dept. of Highways & Public Transportation  
Map Sales Room: Sikes N. Fairman Building  
Columbia, S. C. 29202 Phone 756-3001

ATLANTIC OCEAN